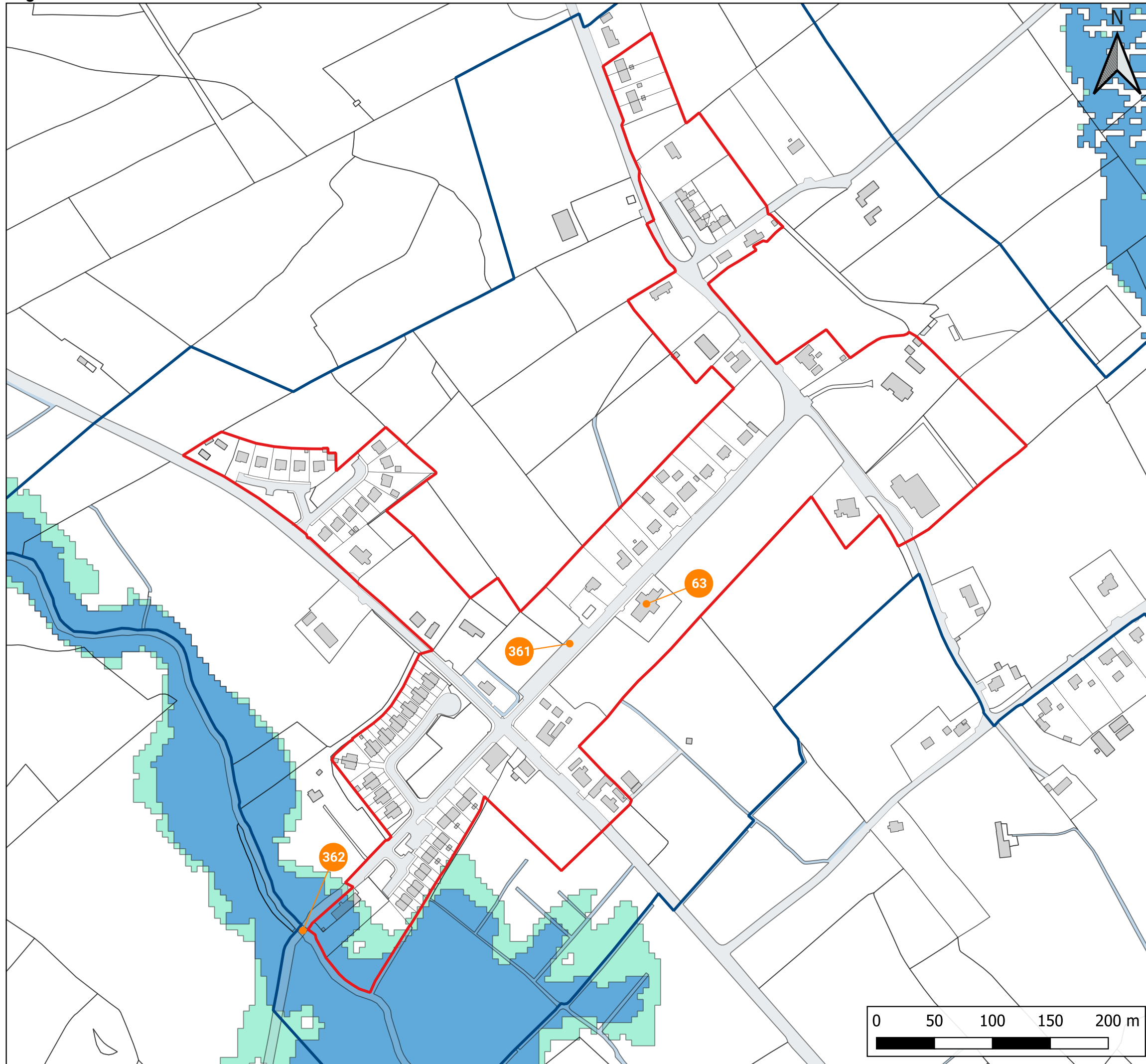





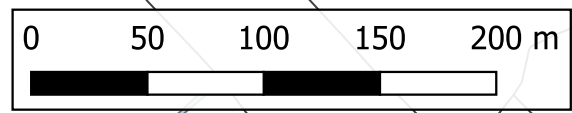


# Geevagh Objectives Map



-  Plan Limit
-  Development Limit
-  protected structures
-  Flood Zone A
-  Flood Zone B



RPS No.	Structure Name
63	Church (St. Joseph's RC)
361	Water Pump (Granny's Well, Geevagh)
362	Bridge (Geevagh)

11 November 2024